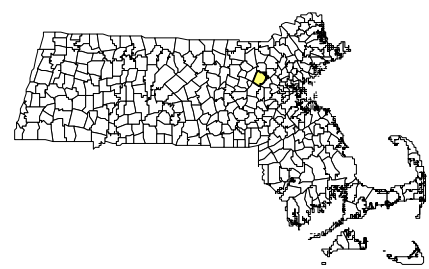
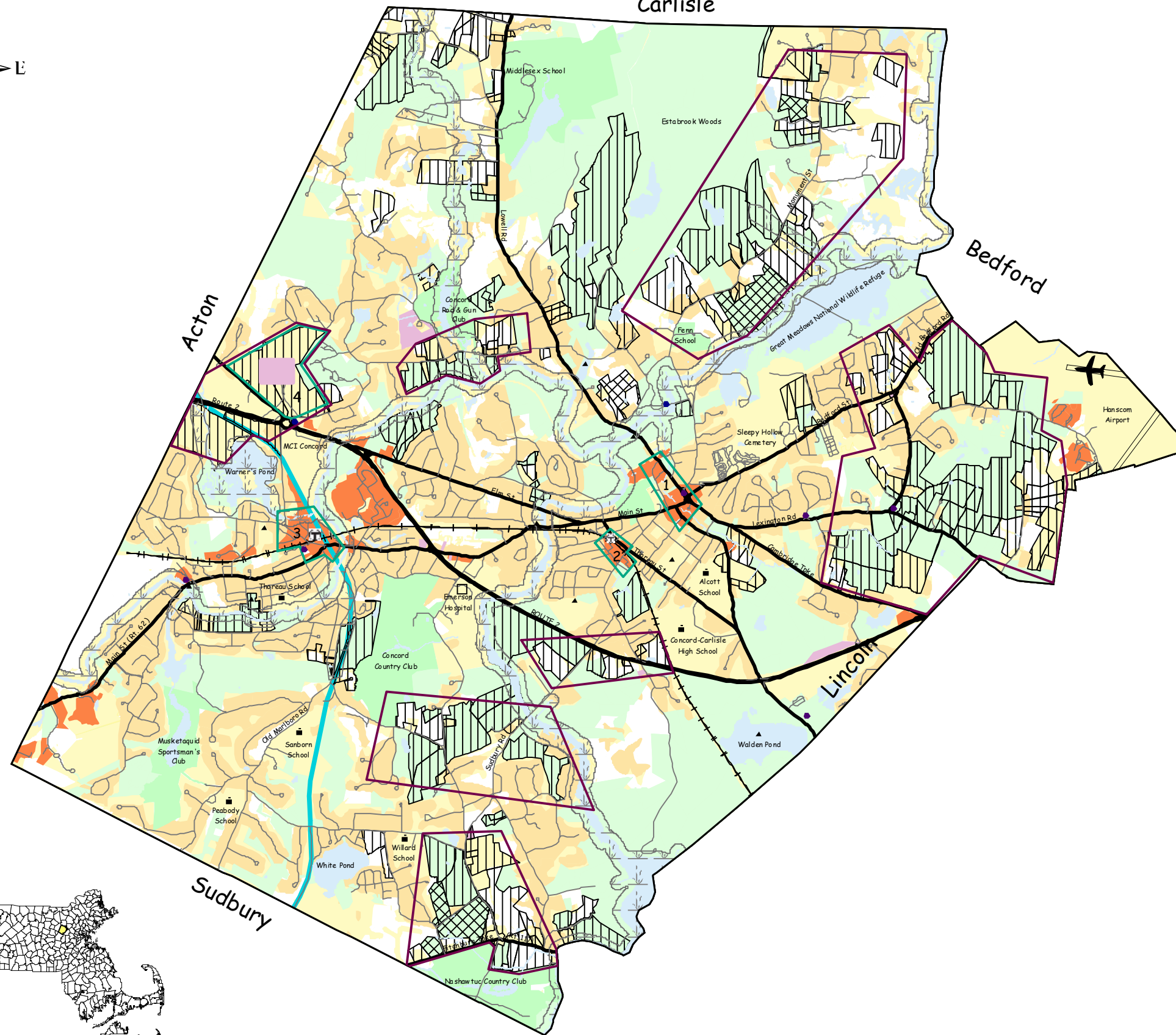



Town of Concord, Massachusetts



Putting It All Together



Current Land Use

- Undevelopable Land
- Protected Land
- Agricultural Areas
- Areas in Full/Partial Agricultural Use
- Private Recreation/Clubs/Schools
- Rivers & Ponds

Built Areas

- Residential Areas
- Commercial/Industrial Areas
- Historic Sites
- Recreational Sites
- Active Railroad
- Public Schools
- Commuter Rail Station

Future Land Use

- Potential Affordable Housing Sites on Publicly Owned Land
- Wildlife & Water Protection Areas
- Potentially Developable Land Residential/Commercial/Industrial
- Potential Village Overlay Districts
 - 1) Concord Center
 - 2) Depot Area
 - 3) West Concord
 - 4) Prison Farm Land
- Potential Agricultural Overlay Dist.
- Bruce Freeman Rail Trail

How to read this map: The underlying color signifies the land use of the property. A pattern over a color (such as a line, hatch or plants) is an overlay that provides additional information on the use of the property.

December 2004

