





# TOWN OF CONCORD MASSACHUSETTS

## Street Index Map

2016



0.5 Mile



A

B

C

1

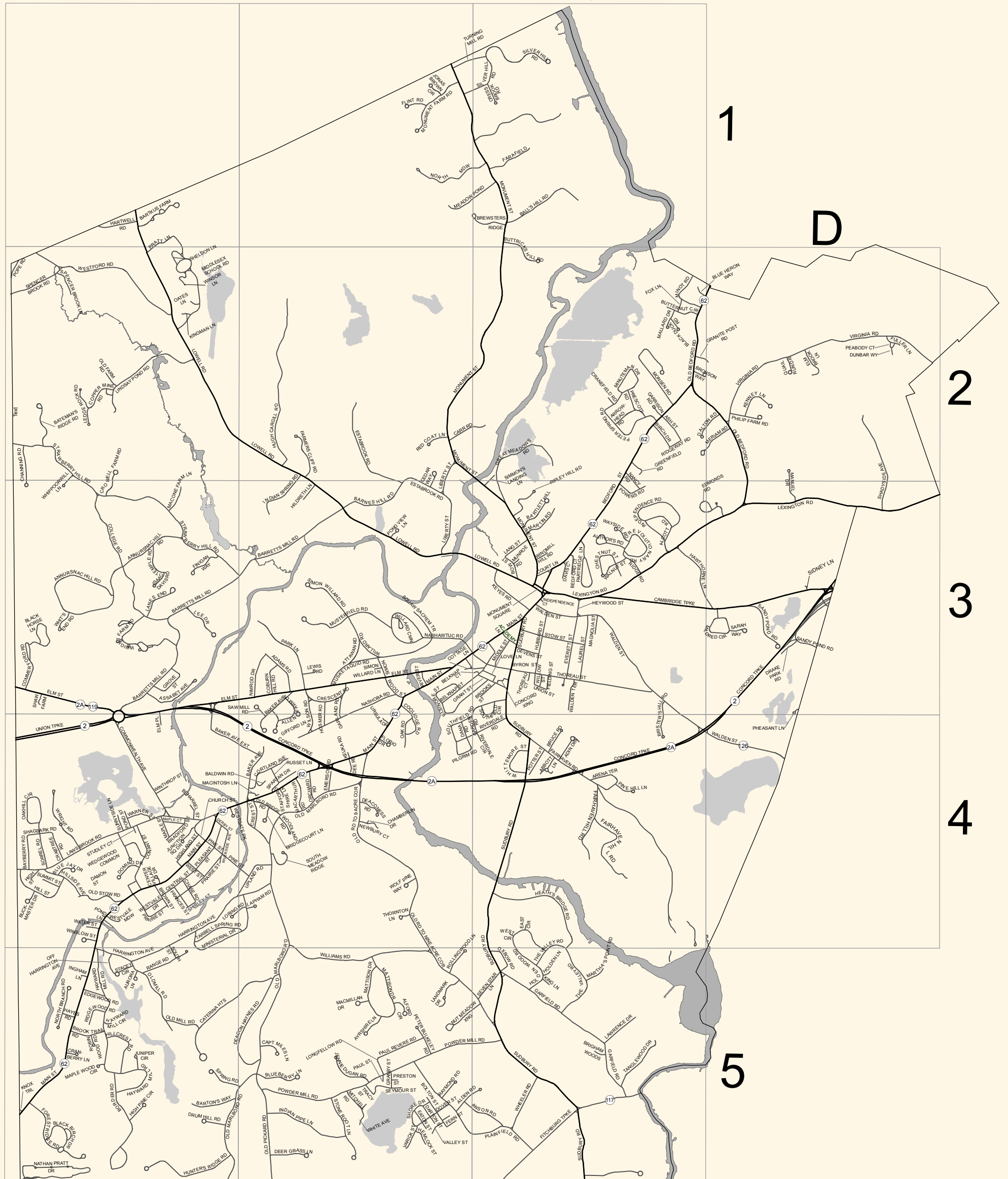
D

2

3

4

5



|                                       |  |                                |   |                                  |  |
|---------------------------------------|--|--------------------------------|---|----------------------------------|--|
| <b>A</b>                              |  | <b>B4</b> DEACONESS RD         | <b>A2</b> LEDGE ROCK RD                   | <b>C3</b> RIDGE RD               |  |
| <b>C4</b> ABBOTT LN                   |  | <b>B4</b> DEE RD               | <b>A3</b> LEE DR                          | <b>C2</b> RIDGEWAY RD            |  |
| <b>C3</b> ACADEMY LN                  |  | <b>B5</b> DEER GRASS LN        | <b>B3</b> LEWIS RD                        | <b>A5</b> RIDGEWOOD RD           |  |
| <b>B3</b> ADAMS RD                    |  | <b>A4</b> DERBY ST             | <b>C3-D3</b> LEXINGTON RD                 | <b>C3</b> RIPLEY HILL RD         |  |
| <b>C4</b> ADIN DR                     |  | <b>C3</b> DEVENS ST            | <b>B2-B3</b> LIBERTY ST                   | <b>B3</b> RIVER ST               |  |
| <b>C3</b> ALCOTT RD                   |  | <b>A4</b> DOMINO DR            | <b>A2</b> LINDSAY POND RD                 | <b>C4</b> RIVERDALE CIR          |  |
| <b>B5-C5</b> ALDEN RD                 |  | <b>B5</b> DOVER ST             | <b>B5</b> LONGFELLOW RD                   | <b>B4-C4</b> RIVERDALE RD        |  |
| <b>B5</b> ALFORD CIR                  |  | <b>D3</b> DRAKE PARK RD        | <b>A4-B4</b> LORING RD                    | <b>A4</b> RIVERSIDE AVE          |  |
| <b>B3-B4</b> ALLEN FARM LN            |  | <b>A5</b> DRUM HILL RD         | <b>C3</b> LOVE LN                         | <b>A5</b> ROBIN WOOD RD          |  |
| <b>A3</b> ANNURSNAC HILL RD           |  | <b>D2</b> DUNBAR WAY           | <b>A1-A2-B2-B3-C3</b> LOWELL RD           | <b>B5</b> ROLLINGWOOD LN         |  |
| <b>B5-C5</b> ANSON RD                 |  | <b>E</b>                       |   | <b>B4</b> RUSSET RD              |  |
| <b>C4</b> ARENA TER                   |  | <b>C4</b> EAST CIR             | <b>B4</b> MACARTHUR RD                    | <b>S</b>                         |  |
| <b>C2</b> ARROWHEAD RD                |  | <b>B5</b> EATON ST             | <b>B4</b> MACINTOSH LN                    | <b>D3</b> SANDY POND RD          |  |
| <b>C2</b> ASH ST                      |  | <b>A5</b> EDGEWOOD RD          | <b>B5</b> MACMILLAN DR                    | <b>D3</b> SARAH WAY              |  |
| <b>A3</b> ASSABET AVE                 |  | <b>C3-D3</b> EDMONDS RD        | <b>A3</b> MACONE FARM LN                  | <b>B3-B4</b> SAW MILL RD         |  |
| <b>B3</b> ATTAWAN RD                  |  | <b>D2</b> ELM BROOK LN         | <b>C3</b> MAGNOLIA ST                     | <b>C5</b> SEVEN STAR LN          |  |
| <b>A5</b> AURORA LN                   |  | <b>A3-A4</b> ELM PL            | <b>A4-A5-B3-B4-C3</b> MAIN ST             | <b>B5</b> SEYMOUR ST             |  |
| <b>C3</b> AUTHORS RD                  |  | <b>A3-A4-B3</b> ELM ST         | <b>C2</b> MALLARD DR                      | <b>D2-D3</b> SHADYSIDE AVE       |  |
| <b>B5</b> AYRSHIRE LN                 |  | <b>B3-C3</b> ELSINORE ST       | <b>D2-D3</b> MANUEL DR                    | <b>A4</b> SHAGBARK RD            |  |
| <b>B</b>                              |  | <b>B4</b> EMERSON RD           | <b>A4</b> MAPLE CT                        | <b>A3</b> SHAW FARM RD           |  |
| <b>B3-B4</b> BAKER AVE                |  | <b>B2-B3</b> ESTABROOK RD      | <b>A4</b> MAPLE ST                        | <b>A2</b> SHELDON LN             |  |
| <b>A3-A4-B4</b> BAKER AVENUE EXT      |  | <b>C3</b> EVERETT ST           | <b>A5</b> MAPLE WOOD CIR                  | <b>A4</b> SHIRLEY ST             |  |
| <b>B4</b> BALDWIN RD                  |  | <b>F</b>                       |   | <b>B5</b> SHORE DR               |  |
| <b>C1</b> BALL'S HILL RD              |  | <b>C4</b> FAIRHAVEN HILL RD    | <b>C5</b> MARTHA'S POINT RD               | <b>D3</b> SIDNEY LN              |  |
| <b>B3</b> BARNES HILL RD              |  | <b>C4-C5</b> FAIRHAVEN RD      | <b>C3</b> MARTIN RD                       | <b>D3</b> SILVER HILL RD         |  |
| <b>A3-B3</b> BARRETT'S MILL RD        |  | <b>C1</b> FAR AFIELD           | <b>B5</b> MATTISON DR                     | <b>B1-C1</b> SILVER HILL RD      |  |
| <b>A1</b> BARTKUS FARM                |  | <b>B2</b> FARMER'S CLIFF RD    | <b>B1-C1</b> MEADOW POND                  | <b>C2-C3</b> SIMMON'S LANDING LN |  |
| <b>C3</b> BARTLETT HILL RD            |  | <b>B5</b> FERN ST              | <b>C2-D2</b> MERIAM RD                    | <b>B3</b> SIMON WILLARD LN       |  |
| <b>A5</b> BARTON'S WAY                |  | <b>C3</b> FIELDING ST          | <b>C3</b> MIDDLE ST                       | <b>B3</b> SIMON WILLARD RD       |  |
| <b>A2</b> BATEMAN'S RDG               |  | <b>A3</b> FINIGAN WAY          | <b>A2</b> MIDDLESEX SCHOOL RD             | <b>A4</b> SORREL RD              |  |
| <b>A4</b> BAYBERRY RD                 |  | <b>C5</b> FITCHBURG TPKE       | <b>D3</b> MILDRED CIR                     | <b>B4</b> SOUTH MEADOW RDG       |  |
| <b>C3</b> BEDFORD CT                  |  | <b>B1</b> FLINT RD             | <b>A4-A5-B4</b> MINISTERIAL DR            | <b>A4-A5</b> SOUTH ST            |  |
| <b>C2-C3</b> BEDFORD ST               |  | <b>B4</b> FLORIO DR            | <b>C2</b> MINOT RD                        | <b>C3-C4</b> SOUTHFIELD CIR      |  |
| <b>A4</b> BEHARRELL ST                |  | <b>A5</b> FOREST RIDGE RD      | <b>C2</b> MINUTEMAN DR                    | <b>B3-B4-C3</b> SOUTHFIELD RD    |  |
| <b>C3</b> BELKNAP CT                  |  | <b>C2</b> FOX LN               | <b>B5</b> MITCHELL RD                     | <b>B4</b> SPARTAN DR             |  |
| <b>B3-C3</b> BELKNAP ST               |  | <b>A4</b> FRANCES ST           | <b>C2</b> MONSEN RD                       | <b>A2</b> SPENCER BROOK LN       |  |
| <b>C2</b> BIRCH DR                    |  | <b>D2</b> FULLER LN            | <b>B1</b> MONUMENT FARM RD                | <b>A2</b> SPENCER BROOK RD       |  |
| <b>A5</b> BLACK BIRCH DR              |  | <b>G</b>                       |   | <b>A5-B5</b> SPRING RD           |  |
| <b>C2</b> BLACK DUCK LN               |  | <b>B4-C4</b> GARDEN RD         | <b>B1-B2-C1-C2-C3</b> MONUMENT ST         | <b>B3</b> SQUAW SACHEM'S TRL     |  |
| <b>A3</b> BLACK HORSE LN              |  | <b>C5</b> GARFIELD RD          | <b>C3</b> MUNROE PL                       | <b>A5</b> STACEY CIR             |  |
| <b>C2</b> BLUE HERON WAY              |  | <b>B3-B4</b> GARLAND RD        | <b>B3</b> MUSKETAQUID RD                  | <b>B4</b> STAFFORDSHIRE LN       |  |
| <b>A4</b> BLUE JAY DR                 |  | <b>C2</b> GARRISON RD          | <b>B3</b> MUSTERFIELD RD                  | <b>B5</b> STONE ROOT LN          |  |
| <b>B5</b> BLUEBERRY LN                |  | <b>B3-B4</b> GIFFORD LN        | <b>N</b>                                  |                                  |  |
| <b>B5</b> BOLTON ST                   |  | <b>B5</b> GRANBY ST            | <b>C2-C3</b> NANCY RD                     | <b>A2-A3</b> STRAWBERRY HILL RD  |  |
| <b>A5</b> BORDER RD                   |  | <b>C2-D2</b> GRANITE POST RD   | <b>B3-C3</b> NASHAWTUC RD                 | <b>A4</b> STUDLEY CT             |  |
| <b>C3</b> BOW ST                      |  | <b>C3</b> GRANT ST             | <b>B3-B4</b> NASHOBA RD                   | <b>C3-C4-C5</b> SUDBURY RD       |  |
| <b>A4</b> BRADFORD ST                 |  | <b>C2-C3</b> GREAT MEADOWS RD  | <b>A5</b> NATHAN PRATT DR                 | <b>A4</b> SUMMIT ST              |  |
| <b>B1-C1</b> BREWSTER'S RDG           |  | <b>C2</b> GREENFIELD LN        | <b>B4</b> NEWBURY CT                      | <b>A4</b> SUNNYSIDE LN           |  |
| <b>B4</b> BRIDGECOURT LN              |  | <b>A3</b> GROVE ST             | <b>B3</b> NIMROD DR                       | <b>T</b>                         |  |
| <b>C5</b> BRIGHAM WOODS               |  | <b>H</b>                       |   | <b>C5</b> TANGLEWOOD DR          |  |
| <b>C3-C4</b> BRISTER'S HILL RD        |  | <b>A4-B4-A5</b> HARRINGTON AVE | <b>A5</b> NORTH BRANCH RD                 | <b>A4-B4</b> TARBELL SPRING RD   |  |
| <b>C2</b> BRONSON WAY                 |  | <b>A1</b> HARTWELL RD          | <b>B1-C1</b> NORTH MDW                    | <b>A3</b> TEMPLE RD              |  |
| <b>A5</b> BROOK TRAIL RD              |  | <b>C3-D3</b> HAWTHORNE LN      | <b>B5-C5</b> NUT MEADOW XING              | <b>C4-C5</b> THE VALLEY RD       |  |
| <b>C3</b> BROOKS ST                   |  | <b>A5</b> HAYES RD             | <b>O</b>                                  |                                  |  |
| <b>A4</b> BROWN ST                    |  | <b>A5</b> HAYWARD MILL CIR     | <b>A4</b> OAK HILL CIR                    | <b>C3</b> THOREAU CT             |  |
| <b>C4</b> BRUCE RD                    |  | <b>A5</b> HAYWARD MILL RD      | <b>B4</b> OAK RD                          | <b>C3</b> THOREAU ST             |  |
| <b>A4</b> BUCKMASTER DR               |  | <b>C4-C5</b> HEATH'S BRIDGE RD | <b>A2</b> OATES LN                        | <b>B4</b> THORNTON LN            |  |
| <b>C2</b> BUTTERNUT CIR               |  | <b>B5</b> HEMLOCK ST           | <b>A5</b> OFF HARRINGTON AVE              | <b>B5</b> TRACEY ST              |  |
| <b>C1-C2</b> BUTTRICKS HILL RD        |  | <b>C3</b> HEYWOOD ST           | <b>C2-D2-D3</b> OLD BEDFORD RD            | <b>B1-C1</b> TURNING MILL RD     |  |
| <b>C3</b> BYRON ST                    |  | <b>A5</b> HIGH PINE CIR        | <b>B4</b> OLD BRIDGE RD                   | <b>U</b>                         |  |
| <b>C</b>                              |  | <b>A4</b> HIGH ST              | <b>A2</b> OLD FARM RD                     | <b>C3</b> UNION ST               |  |
| <b>C3-D3</b> CAMBRIDGE TPKE           |  | <b>A4</b> HIGHLAND ST          | <b>B4-B5-A5</b> OLD MARLBORO RD           | <b>A4</b> UNION TPKE             |  |
| <b>B5</b> CAPTAIN MILES LN            |  | <b>B3</b> HILDRETH LN          | <b>A5</b> OLD MILL RD                     | <b>A4-B4</b> UPLAND RD           |  |
| <b>B2-C2</b> CARR RD                  |  | <b>A4</b> HILL ST              | <b>B5</b> OLD PICKARD RD                  | <b>B4</b> URSULA DR              |  |
| <b>A5-B5</b> CATERINA HTS             |  | <b>A5</b> HILLCREST RD         | <b>B4-B5-C5</b> OLD ROAD TO NINE ACRE COR | <b>V</b>                         |  |
| <b>B2-B3</b> CEDAR WAY                |  | <b>A4</b> HILLSIDE AVE         | <b>A4</b> OLD STOW RD                     | <b>B5</b> VALLEY ST              |  |
| <b>A4</b> CENTER VILLAGE DR           |  | <b>C5</b> HOLDEN LN            | <b>B4</b> ORCHARD RD                      | <b>B5</b> VARICK ST              |  |
| <b>A4</b> CENTRAL ST                  |  | <b>C4-C5</b> HOLDEN WOOD RD    | <b>C5</b> OXBOW RD                        | <b>D2</b> VIRGINIA RD            |  |
| <b>B4</b> CHAMBERLIN DR               |  | <b>B3-B4</b> HOSMER RD         | <b>P</b>                                  |                                  |  |
| <b>A2-A3</b> CHANNING RD              |  | <b>C3</b> HUBBARD ST           | <b>B3</b> PARK LN                         | <b>C3-C4-D4</b> WALDEN ST        |  |
| <b>A4</b> CHASE RD                    |  | <b>B2</b> HUGH CARGILL RD      | <b>C3</b> PARTRIDGE LN                    | <b>C3</b> WALDEN TER             |  |
| <b>C3</b> CHESTNUT ST                 |  | <b>A5</b> HUNTERS RIDGE RD     | <b>B5</b> PAUL REVERE RD                  | <b>C3</b> WALNUT ST              |  |
| <b>A4</b> CHURCH ST                   |  | <b>I</b>                       |   | <b>A4</b> WARNER ST              |  |
| <b>B3</b> COBURN HILL RD              |  | <b>C3</b> INDEPENDENCE CT      | <b>D2</b> PEABODY CT                      | <b>A4</b> WATER ST               |  |
| <b>A3</b> COLLEGE RD                  |  | <b>C3</b> INDEPENDENCE RD      | <b>B5</b> PETER BULKELEY RD               | <b>C3</b> WAYSIDE RD             |  |
| <b>A3</b> COMMERFORD RD               |  | <b>B5</b> INDIAN PIPE LN       | <b>C2</b> PETER SPRING RD                 | <b>A4</b> WEDGEWOOD CMN          |  |
| <b>A4</b> COMMONWEALTH AVE            |  | <b>B2-B3</b> INDIAN SPRING RD  | <b>D3</b> PHEASANT LN                     | <b>C4</b> WEST CIR               |  |
| <b>A4</b> CONANT ST                   |  | <b>A5</b> INGHAM LN            | <b>D2</b> PHILIP FARM RD                  | <b>A4</b> WEST ST                |  |
| <b>A3-A4-B4-C4-D4-D3</b> CONCORD TPKE |  | <b>A3</b> ISSAC DAVIS RD       | <b>B4</b> PILGRIM RD                      | <b>A2</b> WESTFORD RD            |  |
| <b>C3</b> CONCORD XING                |  | <b>J</b>                       |   | <b>A4</b> WESTGATE PARK          |  |
| <b>B3-B4</b> COOLIDGE RD              |  | <b>B5</b> JENNIE DUGAN RD      | <b>C4</b> PINE HILL LN                    | <b>A4</b> WESTVALE DR            |  |
| <b>A2</b> COPPERMINE RD               |  | <b>B1</b> JONAS BROWN CIR      | <b>A4-B4</b> PINE ST                      | <b>A4</b> WESTVALE MDW           |  |
| <b>B4</b> CORTLAND AVE                |  | <b>A4</b> JUNCTION SQ          | <b>B5-C5</b> PLAINFIELD RD                | <b>C5</b> WHEELER RD             |  |
| <b>B3-C3</b> COTTAGE LN               |  | <b>A5</b> JUNIPER CIR          | <b>A4</b> PLEASANT ST                     | <b>A2-A3</b> WHIPPOORWILL LN     |  |
| <b>B4</b> COTTAGE ST                  |  | <b>K</b>                       |   | <b>A3</b> WHIT'S END RD          |  |
| <b>C3</b> COURT LN                    |  | <b>D2</b> KENNEY LN            | <b>A4</b> POND LN                         | <b>B5</b> WHITE AVE              |  |
| <b>A4</b> CRABTREE RD                 |  | <b>B4</b> KEUKA RD             | <b>B3</b> POND VIEW LN                    | <b>C4</b> WHITTEMORE ST          |  |
| <b>A5</b> CRANBERRY LN                |  | <b>C3</b> KEYES RD             | <b>A2</b> POPE RD                         | <b>B3</b> WILLARD CMN            |  |
| <b>C2</b> CRANFIELD RD                |  | <b>C5</b> KING LN              | <b>C4</b> POTTER ST                       | <b>B4-B5</b> WILLIAMS RD         |  |
| <b>B3</b> CRESCENT RD                 |  | <b>A2</b> KINGMAN LN           | <b>B5-C5</b> POWDER MILL RD               | <b>C3</b> WILLOW ST              |  |
| <b>C1</b> CRESS BROOK RD              |  | <b>A5</b> KNOX TRAIL           | <b>C3</b> POWERS RD                       | <b>B3-B4</b> WILSON RD           |  |
| <b>B4</b> CREST ST                    |  | <b>L</b>                       |   | <b>C3</b> WINDMILL HILL RD       |  |
| <b>A2-A3</b> CROWELL FARM RD          |  | <b>B5</b> LANDMARK DR          | <b>A1-A2</b> PRATT RINK LN                | <b>A4</b> WINSLOW ST             |  |
| <b>D</b>                              |  | <b>A3</b> LANES END            | <b>C2</b> PRESCOTT RD                     | <b>A2</b> WINSOR LN              |  |
| <b>C2-D2</b> DALTON RD                |  | <b>C3</b> LANG ST              | <b>B5</b> PRESTON ST                      | <b>A4</b> WINTHROP ST            |  |
| <b>A4</b> DAMON ST                    |  | <b>B4</b> LAPHAM RD            | <b>Q</b>                                  |                                  |  |
| <b>B4</b> DANA RD                     |  | <b>C3</b> LAUREL ST            | <b>D2</b> QUAIL RUN DR                    | <b>B4</b> WOLF PINE WAY          |  |
| <b>B5</b> DARTON ST                   |  | <b>C5</b> LAWRENCE DR          | <b>R</b>                                  |                                  |  |
| <b>C3</b> DAVIS CT                    |  | <b>A4</b> LAWS BROOK RD        | <b>A5</b> RANGE RD                        | <b>B3</b> WOOD ST                |  |
| <b>B5</b> DEACON HAYNES RD            |  |                                | <b>B5</b> RAYMOND RD                      | <b>B4</b> WOODLAND RD            |  |
|                                       |  |                                | <b>B2</b> RED COAT LN                     | <b>A3</b> WRIGHT FARM            |  |
|                                       |  |                                | <b>C3</b> REVOLUTIONARY RD                | <b>A4</b> WRIGHT RD              |  |